



# Tauranga Campus Map

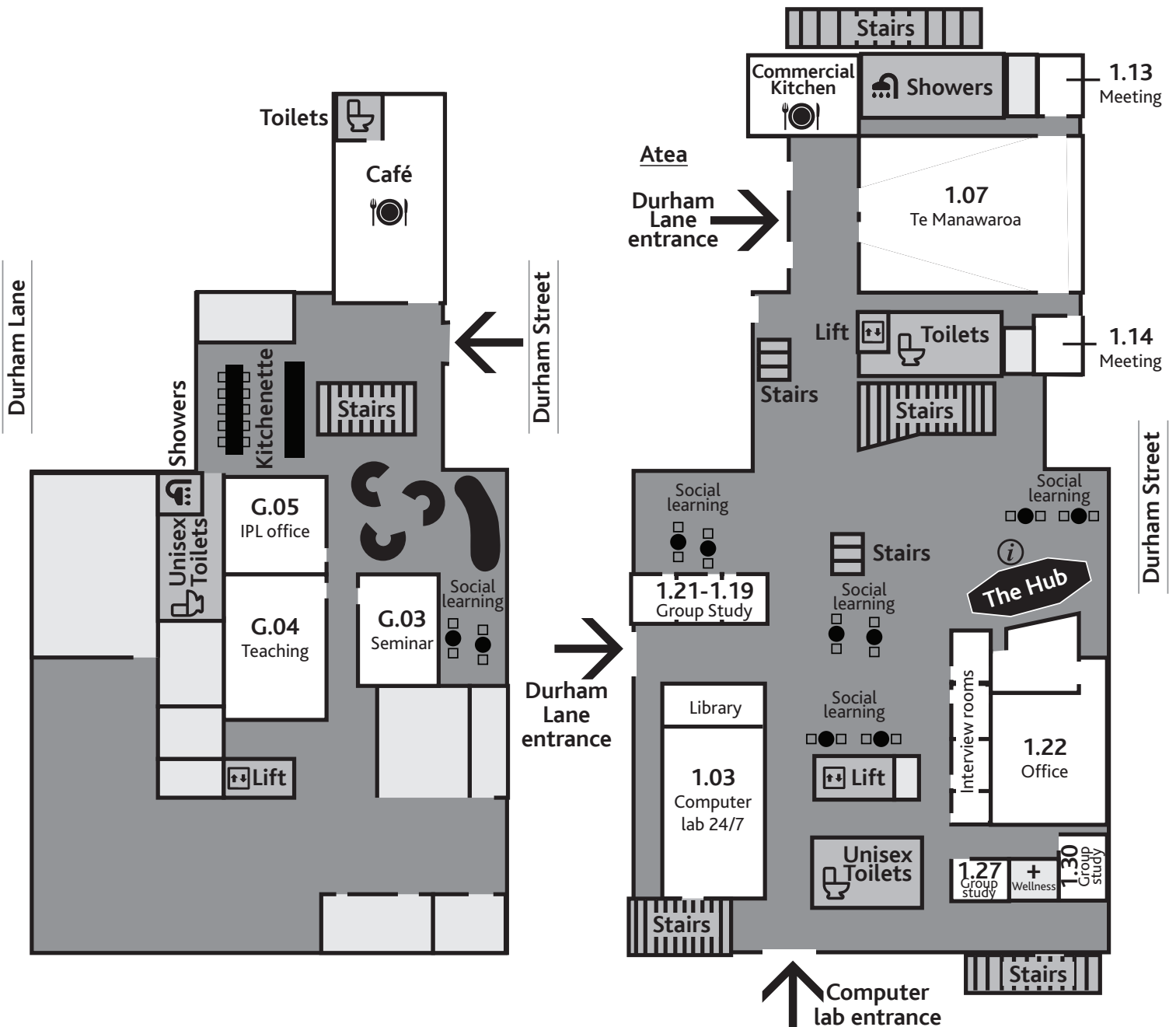
## TAURANGA

### Key














	Building footprint		Facilities and access areas		Building entry		Stairs		Lifts
	Off-limit areas		Rooms and offices		Food		Toilets		Showers
					Student lockers		Wellness room		Social learning

### Ground floor

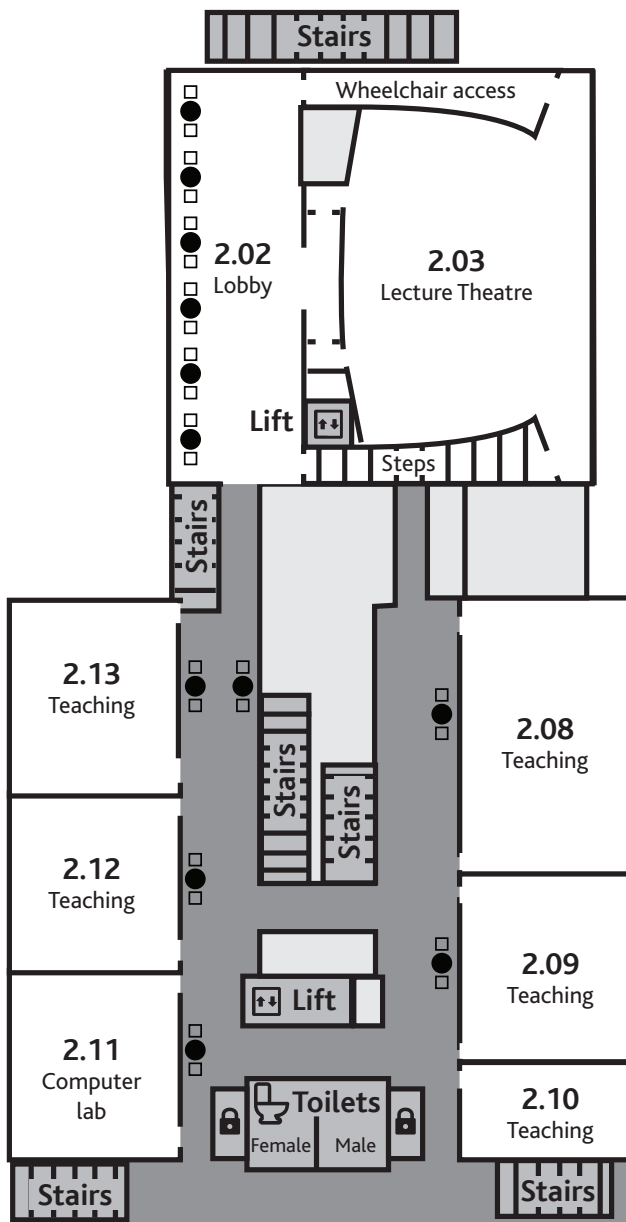
### Level 1



# Key

- |   |                    |   |                             |   |                 |  |               |   |                 |
|---|--------------------|---|-----------------------------|---|-----------------|--|---------------|---|-----------------|
|  | Building footprint |  | Facilities and access areas |  | Building entry  |  | Stairs        |  | Lifts           |
|  | Off-limit areas    |  | Rooms and offices           |  | Food            |  | Toilets       |  | Showers         |
|   |                    |   |                             |  | Student lockers |  | Wellness room |  | Social learning |

## Level 2



## Level 3

